



# **OCR B GCSE Geography**

## **Keyword Activities**

*Topic 7: UK in the 21<sup>st</sup> Century*

J Lorton

**AP9.**  
**6539**

**POD**  
**6539**

**zigzageducation.co.uk**

**Follow**  
**@ZigZagGeography**  
**on twitter**

Publish your  
own work...  
Write to a brief...  
**Register at**  
**[publishmenow.co.uk](http://publishmenow.co.uk)**

# Contents

Thank You for Choosing ZigZag Education.....	iii
Teacher Feedback Opportunity .....	iv
Terms and Conditions of Use.....	v
Teacher's Introduction.....	1
Subtopic 1: Overview.....	2
Crossword .....	2
Fill in the Keyword.....	4
Match Up.....	5
Dominoes.....	6
Bingo .....	8
Subtopic 2: Population .....	11
Crossword .....	11
Fill in the Keyword.....	12
Match Up.....	13
Dominoes.....	14
Bingo .....	16
Subtopic 3: Economy.....	21
Crossword .....	21
Fill in the Keyword.....	22
Match Up.....	23
Dominoes.....	24
Bingo .....	26
Subtopic 4: Political Role and Cultural Influence.....	31
Crossword .....	31
Fill in the Keyword.....	33
Match Up.....	34
Dominoes.....	36
Bingo .....	39
Answers .....	44
Crosswords .....	44
Fill in the Keyword / Match Up / Dominoes.....	47
Appendices .....	50
Personal Revision Glossary .....	50
Dominoes / Revision Card Template .....	54
Jumbo Crossword.....	A3 pages

# Terms and Conditions of Use

## Terms and Conditions

Please note that the **Terms and Conditions** of this resource include point 5.3, which states:

**“You acknowledge that you rely on your own skill and judgement in determining the suitability of the Goods for any particular purpose.”**

“We do not warrant: that any of the Goods are suitable for any particular purpose (e.g. any particular qualification), or the results that may be obtained from the use of any publication, or expected exam grades, or that we are affiliated with any educational institution, or that any publication is authorised by, associated with, sponsored by or endorsed by any educational institution.”

## Copyright Information

Every effort is made to ensure that the information provided in this publication is accurate and up to date but no legal responsibility is accepted for any errors, omissions or misleading statements. It is ZigZag Education’s policy to obtain permission for any copyright material in their publications. The publishers will be glad to make suitable arrangements with any copyright holders whom it has not been possible to contact.

Students and teachers may not use any material or content contained herein and incorporate it into a body of work without referencing/acknowledging the source of the material (“Plagiarism”).

## Disclaimers

This publication is designed to supplement teaching only. Practice questions may be designed to follow the content of a specification and may also attempt to prepare students for the type of questions they will meet in the examination, but will not attempt to predict future examination questions. ZigZag Education do not make any warranty as to the results that may be obtained from the use of this publication, or as to the accuracy, reliability or content of the publication.

Where the teacher uses any of the material from this resource to support examinations or similar then the teacher must ensure that they are happy with the level of information and support provided pertaining to their personal point of view and to the constraints of the specification and to others involved in the delivery of the course. It is considered essential that the teacher adapt, extend and/or censor any parts of the contained material to suit their needs, the needs of the specification and the needs of the individual or group concerned. As such, the teacher must determine which parts of the material, if any, to provide to the students and which parts to use as background information for themselves. Likewise, the teacher must determine what additional material is required to cover all points on the specification and to cover each specification point to the correct depth.

ZigZag Education is not affiliated with Pearson, Edexcel, OCR, AQA, WJEC, CEA, International Baccalaureate Organization or DFE in any way nor is this publication authorised by, associated with, sponsored by or endorsed by these institutions unless explicitly stated on the front cover of this publication.

# Teacher's Introduction

This resource has been produced to support the teaching of the **2016 OCR B specification for GCSE Geography**:  
**Topic 7: UK in the 21<sup>st</sup> Century.**

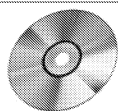

To help with the delivery of the specification all of our keyword activities are organised into subtopics linked to the key questions presented within each theme. A variety of engaging activities is included to help consolidate your students' understanding of key terminology and concepts. The range of activities enables you to use this resource **before, during** and **after** the teaching of each subtopic, helping your students to **prepare, recap** and **revise** each module.

The learning content for UK in the 21<sup>st</sup> Century is covered by a total of four sets of keywords and matching descriptions. For each set, there are five different keyword activities designed to give you a range of different options for classroom, homework and revision. The answers for all the keywords can be found at the back of the resource, along with the crossword solutions.

The activities are as follows:

## ① Crosswords


These traditional keyword activities are equally effective as lesson or homework activities – and are also an excellent way to ease students into their revision programme. There is also an A3 'jumbo' crossword with terms from across the whole unit. This could be used as class revision challenge at the end of the unit, perhaps dividing students into teams to see how far they can get.



In addition to the photocopiable worksheets, the crosswords are also provided in interactive format on the accompanying CD-ROM. These are web-based (HTML) and will run straight from your Internet browser.

## ② Fill in the Keyword

Nothing fancy – students simply write the keyword which is being described, without any other help. Because this activity tests the students' own knowledge, they are best used as a homework activity at the end of each subtopic or during revision. This then acts as a check that they have grasped the key terminology for each subtopic. Alternatively, they could be given to students at the beginning of the subtopic, to see what they already know.



## ③ Match Up

Students match descriptions to their keyword by drawing lines between them. Because there are similar descriptions and keywords, students are likely to make the odd mistake while completing the activity, so it is recommended that they use a pencil to start with! By eliminating the keywords that they are familiar with, students can then think about and learn the ones that they are less confident with.

## ④ Dominoes

This is another match up activity, but this one is designed to be used in a more active way to engage students. It is recommended that students work in pairs or small groups. Half of each card contains a keyword, and the other contains a description. To complete the activity, students must align all the cards in the correct order. There is a 'Start' and a 'Finish', meaning that if any cards are left outside of the chain, then students have gone wrong somewhere. The CD contains an editable Word version of the blank dominoes template, so you can make your own.

## ⑤ Bingo

Each student is given a different bingo card containing a selection of words from the set. The teacher reads the definitions and the student must match the definition to the words on their card to complete rows, columns, and the full bingo card.

### Free Updates!

Register your email address to receive any future free updates\* made to this resource or other Geography resources your school has purchased, and details of any promotions for your subject.

\* resulting from minor specification changes, suggestions from teachers and peer reviews, or occasional errors reported by customers

Go to [zzed.uk/freeupdates](http://zzed.uk/freeupdates)

*J Lorton, May 2016*

## **Selected Activities and Completed Glossary Page**


---

This sample shows one example of several activities.  
The whole resource contains approximately 30 activities –  
6 or 7 activities for each of the 4 topics.

The resource covers 54 key terms.

## Subtopic 1: Overview: Crossword

---



**Across**

- 4** The process of \_\_\_\_\_ is drawing the UK into relationships with other countries (13)
- 6** Methane and carbon dioxide are examples of \_\_\_\_\_ (10,5)
- 7** The shape and elevation of the land surface (10)
- 9** The number of people living in a certain area (10,7)
- 10** The services and structures needed for society to function (14)
- 11** The areas of cities that have the most investment and power, usually central (5,4)

**Down**

- 1** Some say that because of the rejuvenation of northern cities, the \_\_\_\_\_ no longer exists in England (5-5,6)
- 2** The shape of the land surface (6)
- 3** The movement of manufacturing industries away from an area (2-17)
- 5** Each person has less than 1,700 m3 of freshwater available per year (a country uses over 10% of its 'renewable supply ' of freshwater) (5,6)
- 8** \_\_\_\_\_ can lead to damage to ecosystems and human health (9)

## Subtopic 1: Overview: Fill in the Keyword

---

The differences in demographics, culture, economics and processes between the north and the south of England	
The movement of manufacturing industries away from an area	
The services and structures needed for society to function	
The increasing economic, cultural, political and social integration of countries across geographical boundaries, particularly in terms of trade and movement of capital	
The areas of cities that have the most investment and power, usually central	
The number of people living in a certain area	
The shape of the land surface	
Each person has less than 1,700 m <sup>3</sup> of freshwater available per year (a country uses over 10% of its 'renewable supply ' of freshwater)	
The shape and elevation of the land surface	
Gases that contribute to a warming of the climate through the trapping of heat	
Particles emitted/released by human activity that can damage natural environments and human health	



## Subtopic 1: Overview: Match Up

Each person has less than 1,700 m <sup>3</sup> of freshwater available per year (a country uses over 10% of its 'renewable supply' of freshwater)	<b>DE-INDUSTRIALISATION</b>
Gases that contribute to a warming of the climate through the trapping of heat	<b>GLOBALISATION</b>
Particles emitted/released by human activity that can damage natural environments and human health	<b>GREENHOUSE GASES</b>
The areas of cities that have the most investment and power, usually central	<b>INFRASTRUCTURE</b>
The differences in demographics, culture, economics and processes between the north and the south of England	<b>NORTH–SOUTH DIVIDE</b>
The increasing economic, cultural, political and social integration of countries across geographical boundaries, particularly in terms of trade and movement of capital	<b>POLLUTION</b>
The movement of manufacturing industries away from an area	<b>POPULATION DENSITY</b>
The number of people living in a certain area	<b>RELIEF</b>
The services and structures needed for society to function	<b>TOPOGRAPHY</b>
The shape and elevation of the land surface	<b>URBAN CORE</b>
The shape of the land surface	<b>WATER STRESS</b>

## Subtopic 1: Overview: Dominoes

**START**

The differences in demographics, culture, economics and processes between the north and the south of England

**North–South Divide**

The movement of manufacturing industries away from an area

**De-industrialisation**

The services and structures needed for society to function

**Infrastructure**

The increasing economic, cultural, political and social integration of countries across geographical boundaries, particularly in terms of trade and movement of capital

**Globalisation**

The areas of cities that have the most investment and power, usually central

**Urban Core**

The number of people living in a certain area

## Subtopic 1: Overview: Bingo


Bingo			
North–South Divide	De-industrialisation	Infrastructure	<i>Other Keywords</i> 1. .... 2. .... 3. .... 4. .... 5. ....
Globalisation	Urban Core	Population Density	

Bingo			
Relief	Water Stress	Topography	<i>Other Keywords</i> 1. .... 2. .... 3. .... 4. .... 5. ....
Greenhouse Gases	Pollution	North–South Divide	

Bingo			
De-industrialisation	Globalisation	Population Density	<i>Other Keywords</i> 1. .... 2. .... 3. .... 4. .... 5. ....
Water Stress	Greenhouse Gases	Infrastructure	

# Crosswords

## Subtopic 1: Overview



## Subtopic 2: Population